

# News from the Oklahoma Corporation Commission

**Matt Skinner, Public Information Director**

**Phone: (405) 521-4180**

[m.skinner@occemail.com](mailto:m.skinner@occemail.com)

**Jim Palmer – Public information**

**Phone: (405) 521-4018**

[j.palmer@occemail.com](mailto:j.palmer@occemail.com)

**September 12, 2016**

## **MEDIA ADVISORY – LATEST ACTION REGARDING PAWNEE AREA**

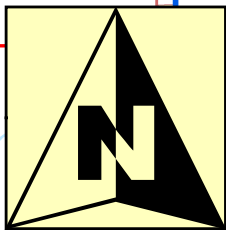
**Based on new data, the Oklahoma Corporation Commission’s Oil and Gas Division (OGCD) is taking further action in the area of the 5.8 earthquake that occurred in the Pawnee area on September 3, 2016. Key points:**

- **This action is a collaborative effort involving the OGCD and the Environmental Protection Agency, as it involves Osage county, which is under EPA jurisdiction.**
- **The new data is the result of work by the Oklahoma Geological Survey and the United States Geological Survey.**
- **Total size of action area (Area of Interest, or AOI): 1,116 square miles**
- **Number of wells in AOI: 48 Arbuckle disposal wells within OCC jurisdiction, 19 Arbuckle disposal wells within EPA jurisdiction. Total: 67 Arbuckle disposal wells.**
- **Number of wells to cease operations: 32 (27 in OGCD jurisdiction, 5 in EPA jurisdiction).**
- **Total volume reduction: 40 thousand barrels a day (OCC jurisdiction only).**
- **Reason for action: New fault data**
- **The action is an evolution of the directive issued on September 03, 2016. As such, the latest directive is taken under the OCC’s emergency authority\*\* and is mandatory.**

**\*\*Approved by the Oklahoma Legislature last session at OCC request.**

**A map and list of operators are attached.**

**-occ-**



**Pawnee EQ HypoDD  
2016 to 9-09-2016  
Faults  
Subject Wells**

**PAWNEE\_5.8\_AII\_OCC**

<all other values>

**OCC Pawnee 5.8**

Reduction

SI

<all other values>

**EPA Osage County**

Reduction

SI

**2016\_HypoDD  
magnitude**

• -0.200000 - 1.000000

• 1.000001 - 2.000000

• 2.000001 - 3.000000

• 3.000001 - 3.500000

• 3.500001 - 3.999999

• 4.000000 - 4.500000

• 4.500001 - 6.000000

— Pawnee\_Fault\_Sub

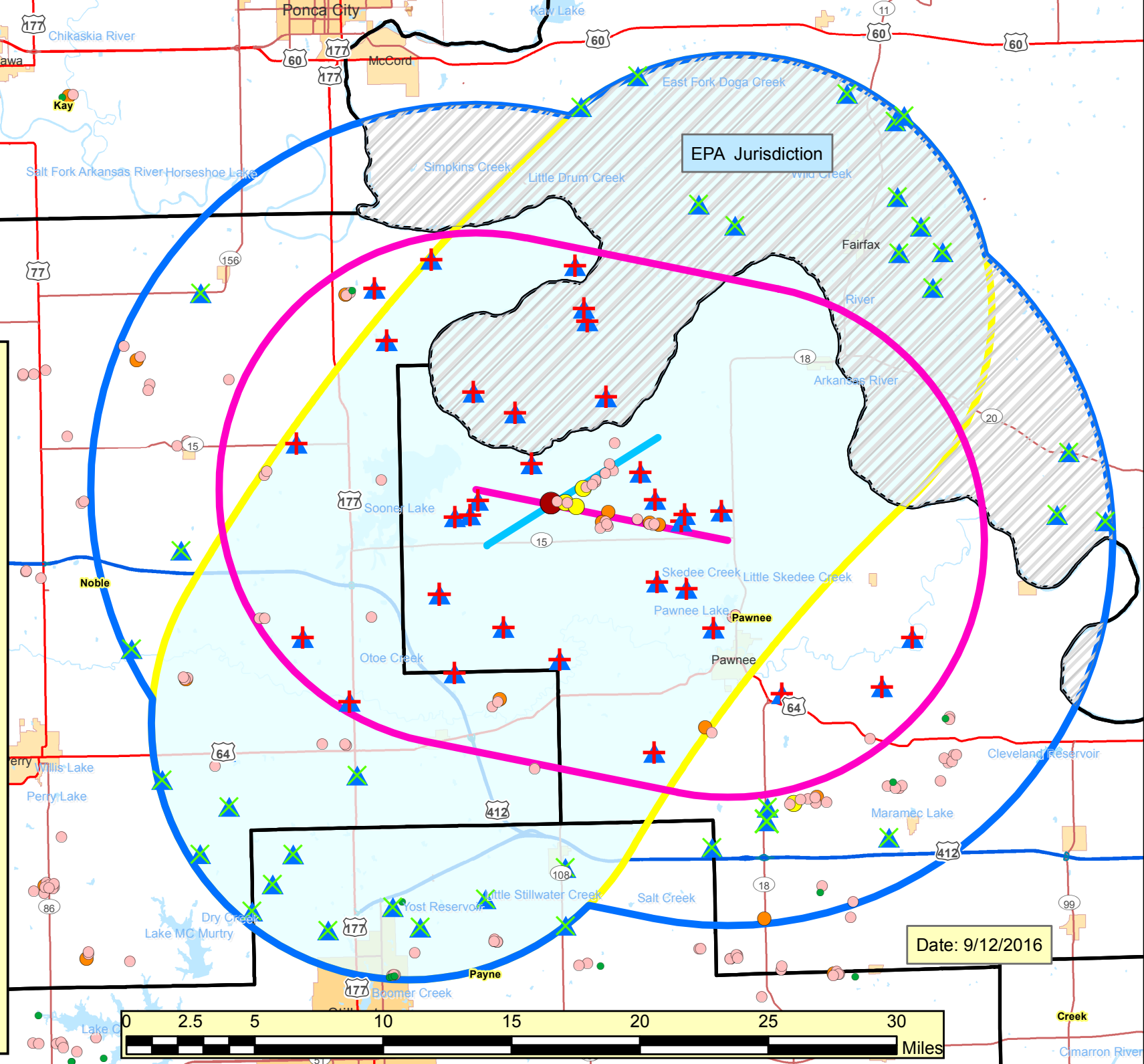
— Pawnee\_Main\_Fault

— Pawnee\_10Mile\_09072016

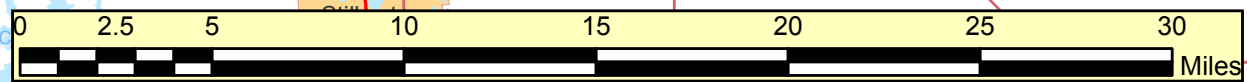
— Osage\_Pawnee\_

— Reduction\_Buff

— Original\_Pawnee



Date: 9/12/2016



Op_Name	wellname	WellNumber
BENSON MINERAL GROUP INC	CARTMELL	15-1D
BENSON MINERAL GROUP INC	FERGUSON	34-1D
CONCORDE RESOURCE CORPORATION	STILWELL SWD	1
CUMMINGS OIL COMPANY	PAWCO	1-31SWD
CUMMINGS OIL COMPANY	ROGERS	1-13D
DORADO E & P PARTNERS LLC	BROSEN	1-10 SWD
EAGLE ROAD OIL LLC	CARTER	1-5SWD
EAGLE ROAD OIL LLC	GEORGE	1-23 SWD
EAGLE ROAD OIL LLC	NORMAN	1-27 SWD
EAGLE ROAD OIL LLC	RIPLEY SWD	1
EAGLE ROAD OIL LLC	WILL	1-28 SWD
EASTOK PIPELINE LLC	EASTOK	1-24
EASTOK PIPELINE LLC	EASTOK-DRUMMOND	1-19
EASTOK PIPELINE LLC	EASTOK-PALM	1-12 SWD
MUSTANG FUEL CORPORATION	KAW LAND & CATTLE	1-8 SWD
MUSTANG FUEL CORPORATION	MAT SWD	1-36
MUSTANG FUEL CORPORATION	RED ROCK RANCH	1-18 SWD
MUSTANG FUEL CORPORATION	SUPERMAN	1-13 SWD
PETRO WARRIOR LLC	SCROGGINS	1 SWD
PETROQUEST ENERGY LLC	LEFORCE	4
PETROQUEST ENERGY LLC	SCROGGINS	1-33SWD
PETROQUEST ENERGY LLC	STRICKER	9D
PETROQUEST ENERGY LLC	TRIGG (DONAHOE #1)	2
SPECIAL ENERGY CORPORATION	PEPPER CREEK	1SWD
STACY OPERATING LLC	LINDA	1-A
TARKA ENERGY LLC	COOPER "D"	1
TARKA ENERGY LLC	LARIAT	4-2D
TARKA ENERGY LLC	WATERS	9-1D
TARKA ENERGY LLC	WHITE	SWD-1
TERRITORY RESOURCES LLC	CAGE SWD	1-17
TERRITORY RESOURCES LLC	OLDHAM	6
TERRITORY RESOURCES LLC	TRIANGLE	1-23 SWD
TREK RESOURCES INC	STATE	16-2
TRU OPERATING LLC	HARRINGTON	1 SWD
WHITE STAR PETROLEUM LLC	BONTRAGER	1-21X SWD
WHITE STAR PETROLEUM LLC	BUFFINGTON 29-22N-1E	1SWD
WHITE STAR PETROLEUM LLC	CEDAR GROVE 21-20N-2E	1SWD
WHITE STAR PETROLEUM LLC	DADDY DON	1-30 SWD
WHITE STAR PETROLEUM LLC	DALLAS	1-6 SWD
WHITE STAR PETROLEUM LLC	GILBERT	1-17 SWD
WHITE STAR PETROLEUM LLC	H. VOISE 14-21N-1E	1SWD
WHITE STAR PETROLEUM LLC	NEWTON	1-7 SWD
WHITE STAR PETROLEUM LLC	RAINS 5-20N-2E	1 SWD
WHITE STAR PETROLEUM LLC	THOMASON 15-20N-3E	1SWD
WHITE STAR PETROLEUM LLC	VARGAS 3-20N-1E	1SWD
WHITE STAR PETROLEUM LLC	VITEK	1-24 SWD
WHITE STAR PETROLEUM LLC	VOISE	1-10 SWD
WHITE STAR PETROLEUM LLC	WISEMAN 36-21N-1E	1 SWD